



WELCOME

- A guidebook with all the information you need -

INDEX

(Just click on the topic and go directly to the page)

- [About us](#) **1**
- [Where we are](#) **2**
- [Facilities](#) **3**
 - [House 87](#) **4**
 - [House 93](#) **6**
- [Other relevant information](#) **8**
- [Useful information \(ATM, Tourist point, Pharmacy\)](#) **9**
- [Useful services guide](#) **10**
 - [Supermarkets](#) **11**
 - [Restaurants](#) **12**
 - [Bakeries and petrol stations](#) **13**

- [Places of interest](#) **14**
 - [Cabeceiras de Basto](#) **15**
 - [Arco Baúlhe e Vila Nune](#) **18**
 - [Rio Douro](#) **19**
 - [Gondiães e Vilar de Cunhas](#) **20**
 - [Abadim](#) **21**
 - [Abadim e Busteliberne](#) **22**
 - [Bucos](#) **23**
 - [Mondim de Basto](#) **24**
 - [Celorico de Basto](#) **25**
 - [Ribeira de Pena](#) **26**
 - [Porto | Amarante | Guimarães | Braga](#) **27**
- [Events](#) **28**
- [Curiosities](#) **29**
- [Ratings](#) **30**



ABOUT

US

The name "**Boavista Country House**" reflects the amazing localization where the property is situated, surrounded by the beautiful landscapes of Cabeceiras de Basto. It invites you to go deep into the serenity retreat where the surrounding mountains mixed with the pure air create the perfect scenery for the unique experience that this house offers.

The name "**Boavista**" suggests amazing views, which reflects the unique experience our guests find here. It is an invitation to escape from the daily routine, connect with Nature and enjoy the serenity of rural life in a welcoming environment. This house is more than just an accommodation, it is a place that offers peace through its views, which means this is the perfect place to recharge batteries, right in the middle of Cabeceiras de Basto's heart.



WHERE WE ARE



Situated at Cabeceiras de Basto, "Boavista Country House" lands in a privileged localization, right in the middle of the amazing natural landscapes of this region. Surrounded by green hills and rural landscapes, this place offers a very quiet and rejuvenating environment, wich provides all our guests the opportunity to explore and enjoy the serenity of rural life.



Direct Localization GPS

Lugar dos Moinhos N° 87 e N° 93
4860-459 - Vila Nune
Cabeceiras de Basto





FACILITIES OF OUR HOUSES

We want you to feel totally informed, so we will explain to you everything about each accomodation.



Capacity:
6 guests



1. KITCHEN

- Table for 6
- Oven and induction hob
- Fridge and freezer
- Coffee machine **Nespresso and Delta Q**
- Coffee pot
- Microwave
- Toaster
- Magic wand
- Kitchen basic tools (pans, frying pan, etc)
- Tableware
- Spices (salt, pepper, etc)
- Cleaning tools (broom, trash bags, detergents, etc)

2. LIVING ROOM

- SMART TV
- Sofa/day-bed
- Table for 6
- Pellets stove



Wifi: Huawei_B535_6D46
Password: 768FB5A5H8L

3. BEDROOMS

- Room 1: 2 adults with double bed
- Room 2: 2 adults with single beds
- Bedding clothes, pillows and blankets
- Wardrobe with hangers
- Air conditioner

4. BATHROOM

- 2 suite bathroom with bathtub
- Towels
- Shower gel and soap
- Toilet paper
- Hair dryer

5. OTHER FACILITIES

- Wifi
- Washing machine, laundry detergents and drying rack
- Iron and ironing board
- Vacuum cleaner

6. ENTERTAINMENT

- Cards
- Domino
- Bingo
- Board games for children

7. CHILDREN

- Baby crib (if requested in advance)
- Folding bed
- Baby highchair
- Rocking chairs

8. ANIMALS

- Bowls for water and food
- Walking areas

THE
OUTSIDE



- Parking spot for 2 cars
- Exclusive swimming pool
- Sun loungers
- Sunshade
- Barbecue
- Rocking chair and slide
- Porch with dining table and chairs
- Mountain view
- Natural garden
- Wooden picnic table



Capacity:
6 guests



1. KITCHEN

- Table for 6
- Oven and stove
- Fridge and freezer
- Coffee machine **Nespresso and Delta Q**
- Coffee pot
- Microwave
- Toaster
- Magic wand
- Basic kitchen tools (pans, frying pan, etc)
- Tableware
- Spices (Salt, pepper, etc)
- Cleaning tools (Broom, trash bags, detergents, etc)

2. LIVING ROOM

- SMART TV
- Sofa/ day-bed
- Table for 6
- Pellets stove



Wifi: Huawei-B535-CAB7
Password: boavista93

3. BEDROOMS

- Room 1: 2 adults with double bed
- Room 2: 2 adults with single beds
- Bedding clothes, pillows and blankets
- Wardrobe with hangers
- Air conditioner

4. BATHROOM

- 2 bathrooms with bathtub
- Towels
- Shower gel and soap
- Toilet paper
- Hair dryer

5. OTHER FACILITIES

- Wifi
- Washing machine, laundry detergents and drying rack
- Iron and ironing board
- Vacuum cleaner

6. ENTERTAINMENT

- Cads
- Domino
- Bingo
- Board games for children

7. CHILDREN

- Baby crib (if requested in advance)
- Folding bed
- Baby highchair
- Rocking chairs

8. ANIMALS

- Bowls for food and water
- Walking areas



- Parking spot for 2 cars
- Exclusive swimming pool
- Sun loungers
- Sunshade
- Barbecue
- Rocking chair and slide
- Porch with dining table and chairs
- Mountain view
- Natural garden
- Wooden picnic table

OTHER RELEVANT INFORMATION

 **Check-In:** 16:00H | **Check-Out:** 10:00H

 **Check-In:** In person or Self Check-In

 Pets are welcome

 **Extra taxes:** 10€/guest per night (if more than 4 guests) | 40€ cleaning services | 20€/animal

 Daily cleaning service is possible if requested in advance (7€/h)

 Organic and recycling dumpster at 450m do alojamento, [here](#) 

Host contact:
(hyperlink)

 [\(+351\) 963 423 755](tel:+351963423755) | Carla Carreira

 reservas@boavistacountryhouse.com

 www.boavistacountryhouse.com

National Tourism
Registration:

AL71572 | **AL71588**

USEFUL INFORMATION

ATM
[ROTA MAPS](#)

TOURISM POINT
[ROTA MAPS](#)

PHARMACY
[ROTA MAPS](#)

USEFUL SERVICES GUIDE



Here you have information about what you can find nearby. Here you can find direct links to the places through Google Maps.

SUPERMARKETS

Just click the following links and go directly to Google Maps.



MERCADINHO ADRIANO

[GOOGLE MAPS](#)

Situated at Arco de Baúlhe

Open everyday, except on Sunday



CONTINENTE

[GOOGLE MAPS](#)

Situated at Cabeceiras de Basto

Open everyday



INTERMACHÉ

[GOOGLE MAPS](#)

Situated at Cabeceiras de Basto

Open everyday

RESTAURANTS

Here you find the best restaurants in town.
Just click the following links and go directly to Google Maps.



CANEIRO

[GOOGLE MAPS](#)

Gastronomy: Traditional portuguese cuisine



O PAÇO

[GOOGLE MAPS](#)

Gastronomy: Regional products | Traditional portuguese cuisine



LUÍS DO OUTEIRINHO

[GOOGLE MAPS](#)

Gastronomy: Regional products | Traditional portuguese cuisine



ADEGA REGIONAL 7 CONDES

[GOOGLE MAPS](#)

Gastronomy: Regional products | Traditional portuguese cuisine



BAKERIES

Just click the following links and go directly to Google Maps.



ARCO DOCE

[GOOGLE MAPS](#)

Own production
Birthday cakes
Traditional pastry

PETROL STATIONS



BP

[GOOGLE MAPS](#)
Situated at **Arco de Baúlhe**




ALVES BANDEIRA

[GOOGLE MAPS](#)
Situated at **Arco de Baúlhe**



PLACES OF INTEREST



NATURE



CULTURAL
PLACES



EVENTS



CABECEIRAS DE BASTO

S. MIGUEL DE REFOJOS MONESTERY | [GOOGLE MAPS](#)

The Saint's Miguel de Refojos Monastery is an historic treasure of Cabeceiras de Basto. Funded during the XII century, it presents a notable religious architecture, which praises the baroque architectural style.

The visitors are allowed to enter and explore the majestic interior and the side museum, in wich visitors are invited to get to know more about the history of the city. It is an unmissable experience for those who want to know more about the cultural heritage of Cabeceiras de Basto .



SANTA SENHORINHA DE BASTO CHURCH | [GOOGLE MAPS](#)

The church of the Saint Senhorinha de Basto is considered one architectural jewel. Built during the baroque Era, this monument impresses with its beautiul facade and amazing interior. Inside the church, visitors can appreciate a feast for the eyes throught the amazing sculptures and carving. A very interesting visit for sacred art lovers that will not disappoint.



HOUSE OF TIME| [GOOGLE MAPS](#)

This interpretation center offers a fascinating journey through the history and culture of this region. The visitors can enjoy exhibitions, discover more about the tradition and learn more about the evolution of the history of Cabeceiras de Basto. A mandatory visit to understand the roots of this city and its cultural heritage.



CABECEIRAS DE BASTO

ENVIRONMENT EDUCATION CENTER | [GOOGLE MAPS](#)

The **Environment education center Vinha de Mouros**, offers a complete educational experience. Situated right in the middle of an amazing natural landscape , the center has many attractions to visit: a zoologic park, picnic garden, children's playground, minigolf and maintenance circuit. Additionally, the visitors can access the building where there are a reception, toilets and can find more information about the educational system. A very interesting visit that combines environmental education, leisure and nature.




EQUESTRIAN CENTER | [GOOGLE MAPS](#)

The equestrian center situated at Cabeceiras de Basto is a perfect place to visit for horse lovers. Here you can enjoy horseback riding, take riding lessons and stay in contact with these adorable animals. If you are looking for a unique experience that involves nature and horse riding, this is the place you should go at Cabeceiras de Basto, Portugal.



VIEWPOINT



MARQUINHO DA COMIEIRA VIEWPOINT| [GOOGLE MAPS](#)

Offers panoramic views of the mountains and picturesque landscapes. This viewpoint is a perfect place to admire the natural beauty of this region and to take remarkable photographs.



CABECEIRAS DE BASTO



FLUVIAL BEACHES



FRADE'S PIT | [GOOGLE MAPS](#)

It is a beautiful fluvial beach with crystal blue water and a quiet environment. It is the perfect place to relax, swim and enjoy nature. An unmissable visit for nature sport lovers .



RANHA BRIDGE | [GOOGLE MAPS](#)

This quiet place along the river offers the perfect scenery to relax, swim and enjoy the natural beauty of this region. It is a great deal for families and nature lovers that look for peaceful places.



FLUVIAL BEACH SÃO NICOLAU | [GOOGLE MAPS](#)

The Saint Nicolau fluvial beach is an oasis for those who look for serenity at Cabeceiras de Basto, Portugal. Situated along the Tâmega river banks, this fluvial beach offers crystal clear water, perfect for those who want to swim and relax. There are lawn areas available for picnics and places with natural shade that make this fluvial beach the ideal place for an amazing summer day.

ARCO BAÚLHE AND VILA NUNE

CABECEIRAS DE BASTO

OTHERS PARISHES

RAILWAY NUCLEUS OF ARCO BAÚLHE | [GOOGLE MAPS](#)

The railway nucleus of Arco Baúlhe is a fascinating tourist attraction. This place seeks to protect the railway history of this region and offers the opportunity to explore old locomotives, restored train engines and other historic objects. An incredible tour for railway fans and for those who want to know more about the history of Cabeceiras de Basto.



FLUVIAL BEACH OF CANEIRO | [GOOGLE MAPS](#)

The fluvial beach of Caneiro, along the Ouro river banks, offers a quiet environment. Here you can find picnic areas, perfect for barbecue lovers. Furthermore, there is a footpath that invites you to explore the surroundings. This beach is the right place for a funny day at the beach where you can find a lot of activities.



TÂMEGA BIKE PATH | [GOOGLE MAPS](#)

The Tâmega bike path is located **600m from our accommodation**, with an extend of 39 Km. This path connects the region of Cabeceiras de Basto to Amarante, crossing Celorico de Basto. The path was built for bikers, hikers and tourists and along the path you will find appropriate signs. Additionally, there are places for rest and viewpoints, which make this path incredible for those who want to enjoy the beauty of this region while being active.





DOURO RIVER

CABECEIRAS DE BASTO

OTHERS PARISHES

MOSCOSO | [GOOGLE MAPS](#)

Moscoso is oriented towards the most beautiful place of this region: the valley of Ribeira de Cavez! In this valley you can find a granitic hill in the shape of a beak, known as World's nose, and this name was adopted by the typical regional winery, wich made this place famous for tourism! Barrosã meat, goat stew and portuguese stew are some of the traditional dishes you can find at this restaurant. **More information about the restaurant [HERE](#)**

SWING CHAIR | [GOOGLE MAPS](#)

Offers the unique experience of swinging on heights while enjoying spectacular views from the beautiful landscape this region offers. This is the perfect place to take incredible photographs and enjoy the feeling of freedom.

TRAILS



PISÃO E NARIZ DO MUNDO TRAIL | [MORE INFO](#)

Distance: 11,5KM | **Level of difficulty:** Moderate

RIBEIRA DE CAVEZ TRAIL | [MORE INFO](#)

Distance: 10,5KM | **Level of difficulty:** Moderate

ALTO DOS ESPORÕES TRAIL | [MORE INFO](#)

Distance: 8KM | **Level of difficulty:** Moderate



GONDIÃES AND VILAR DE CUNHAS

UZ | [GOOGLE MAPS](#)

The village of Uz has a very interesting name (derives from heather). While walking through its narrow streets, we feel like transported to other time. We suggest to admire the rustic architecture of the houses and to visit Fojo, a centenary trap used to trap wolves that were considered a plague for the cattle.

SAMÃO | [GOOGLE MAPS](#)

The village of Samão is located in the easternmost part of the region, very near from Ribeira de Pena. There are old houses, granaries and water mills but this village got known because of its famous popular party (Festa das Papas) which every year attracts many visitors. In every odd-numbered year, on 20th of January it is tradition to eat porridge, bacon and corn bread as a promise to Saint Sebastião for getting the population rid of a plague.




VIEWPOINTS



FOJO DO LOBO DA UZ VIEWPOINT | [GOOGLE MAPS](#)

Offers amazing panoramic views of the surrounding landscape. This viewpoint provides an incredible experience of nature contemplation and here you can take remarkable photographs.



CABECEIRAS DE BASTO

OTHERS PARISHES



ABADIM

CABECEIRAS DE BASTO

OTHERS PARISHES

KING'S WATER MILL | [GOOGLE MAPS](#)

A group of water mills, built during the reign of D. Dinis, the first portuguese king that encouraged and developed the milling industry. Before that, the population worked very hard and used animals to help to smash cereals: first between stones and then with a pestle. This place offers a cozy leisure area while you can enjoy a beautiful natural landscape.



HOUSE OF BREAD | [GOOGLE MAPS](#)

The house of bread is a place that praises the conservation of the identity of the people of Cabeceiras de Basto through the reproduction of the traditional cicle of bread making. At this place the visitors will get all the historic information and find old tools used for bread making. At the end, each visitor can observe the process of baking the bread and taste this delicious delicacy.



TRAILS



LEVADA DA VÍBORA | [MORE INFO](#)

Distance: 10,2KM | **Level of difficulty:** Easy

TORRINHEIRAS TRAIL | [MORE INFO](#)

Distance: 10,5KM | **Level of difficulty:** Moderate



CABECEIRAS DE BASTO

OTHERS PARISHES

FLUVIAL BEACHES



OURAL FLUVIAL BEACH | [GOOGLE MAPS](#)

The Oural leisure area is the perfect place to spend a day with your family. Located in the middle of the Cabreira mountains, there are plenty of trees, good lighting and picnic tables are also available for those who want to spend a wonderful day in the middle of the nature.

VIEWPOINTS



MONTE VARELA VIEWPOINT AND PORTO D'OLHO CHURCH | [GOOGLE MAPS](#)

Offers splendid views from the surroundings, including the church of Porto d'Olho, wich is located near this viewpoint.



BUSTELIBERNE

[GOOGLE MAPS](#)

An old village that charms the tourists for its rural authenticity and beautiful landscapes. Traditional stone houses, an iniviting environment and a huge cultural heritage are the definition of this place. Busteliberne invites the visitors to explore its picturesque streets, to dive deep in the serenity of rural life and to feel the warming hospitality this people has to offer, making this place a remarkable visit.






CABECEIRAS DE BASTO

OTHERS PARISHES

THE WOOL HOUSE | [GOOGLE MAPS](#)

Bucos, located at Cabeceiras de Basto, Portugal, is famous for the wool house, since 2005. This interpretation center, located at the old local school, offers the opportunity to observe women working with wool for the stylist Helena Cardoso. The products go from traditional clothes to modern creations, offering the unique experience to contribute to the local culture and to acquire authentic portuguese items from Cabeceiras de Basto.



CARRAZEDO | [GOOGLE MAPS](#)

During 1938 almost won the *Galo de Prata* award in the contest “The most portuguese village of Portugal!”. It is an old village that still remains very traditional, where the primordial architecture of houses remains intact, but what really makes this place very special is the huge granary located there , probably the biggest of the entire country.



MONDIM DE BASTO

SENHORA DA GRAÇA SANCTUARY | [GOOGLE MAPS](#)

The Farinha mount is 1000m high and at the highest point we can find the revered chapel of Nossa Senhora da Graça. It is known as a magical and attractive place, full of history and archaeological remains, myths and traditions. It is a privileged place for nature lovers and has an emblematic sport reference. Is a mandatory visit for those who want to know more about faith paths, religion and nacional and international tourism.



FISGAS DE ERMELO | [GOOGLE MAPS](#)

One of the biggest waterfalls in Europe with about 400m of elevation difference. Apart from being a spectacular natural show, this waterfalls are a very popular tourist attraction. There you will find "piocas", wich are natural lagoons with crystal blue waters, where is possible to take refreshing baths and you can find it both above and bellow the waterfalls. The only way to access this nature's wonder is by trail PR 3 - Mondim de Basto.



ALVÃO PARK | [GOOGLE MAPS](#)

Situated at more and less 15 minutes of the center of Mondim de Basto, the Alvão Natural Park has a very important role for the tourism of this region, offering tourists diverse natural and cultural riches and that is the reason why so many visitors come to Alvão every year. Visit the natural park of Alvão and help to protect nature. www.icnf.pt





ARNOIA CASTLE | [GOOGLE MAPS](#)

Visit the old castle of Basto, located at the top of the hill. This place recorded centuries of history and now offers a fascinating view of the past. Explore the old streets, where still remain memories of the busy life that once happened here, including a pillory, audience house and an historic apothecary. Do not miss the chance to get to know the legacy of Basto located at Celorico de Basto.



VISO MOUNTAIN | [GOOGLE MAPS](#)

The highest point of Celorico de Basto, with 856m of high. From the viewpoint near the chapel of Nossa Senhora do Viso, enjoy the amazing panoramic views that include the Mount of Senhora da Graça and the Arnoia castle, and also the landscape in all directions. During winter, the snow makes this place even more beautiful. The leisure park of the Mountain of Viso offers a quality time for those who visit it, making this mountain even more cozy. Come visit this place and find the highest point of Celorico de Basto.



CANIÇO BRIDGE | [GOOGLE MAPS](#)

Belongs to the Tâmega ecopath and once was part of the railway line that connected Amarante to Arco de Baúlhe. From Matamá, located at Veade, enjoy beautiful views of the Tâmega river and Farinha mount. This ecopath is perfect for trekking and biking, covers 39 km of pure natural beauty and has an interpretation center at the Celorico de Basto station.





RIBEIRA DE PENA

PENA AVENTURA PARK | [GOOGLE MAPS](#)

The PENA AVENTURA PARK, is suitable for all kind of people that enjoy nature sports. All age groups are welcome and offers a huge range of outdoor activities. The major attraction is the biggest Fantasticable of the world, a slide where people can cross between mountains at different velocities, wich feels like you are flying.



BUCHEIRO AMBIENTAL PARK | [GOOGLE MAPS](#)

Discover the natural beauty and wildlife of this region! Go visit this oasis full of serenity, where you will have the opportunity to watch animals in their natural habitat. Additionally, do not miss the exciting wire bridge, wich is possible to access after accessing the park. This is the perfect stop for those who love nature and wildlife and seek for emotion.



CERVA FLUVIAL BEACH | [GOOGLE MAPS](#)

It has a leisure area built around the fluvial beach and there is also a small swimming pool for children and a playground. For a complete experience full of fun there is also a football field. This place is surrounded by a huge lawn where you can sunbathing and relax and there are sun shades available.



other unmissable places

PORTO | [GOOGLE MAPS](#)

Porto is the second biggest city of Portugal and the one that named this country. Since 1996 its historic center is classified as world heritage by UNESCO. A city full of historic monuments, centenary bridges, natural parks and the very known amazing Douro river.

AMARANTE | [GOOGLE MAPS](#)


A charming place with gorgeous landscapes and historic architecture, delicious food and warming hospitality. Explore the beauty of the Tâmega river, get amazed by medieval buildings, enjoy the local gastronomy and dive into the vibrant culture of this city.

GUIMARÃES | [GOOGLE MAPS](#)

Guimarães is known as the crib of Portugal because it was there where was established the portuguese county by D. Henrique. Furthermore, the first portuguese king and national hero, D. Afonso Henriques, was born here.

BRAGA | [GOOGLE MAPS](#)

Braga was the first portuguese city to be funded. This city is one of the oldest cities of the country, funded during the roman empire as Bracara Augusta, and has more than 2000 years of history.



Cultural Agenda

There is always something happening at Basto lands. Between cultural events, popular parties, festivals and sport competitions, a wide range of activities awaits for you.

Choose what you want to visit and participate and get into the spirit. Apart from the events agenda available wich is always updated, here you can find anual regular events that happen every month at each city.

Click the following links and find all the events that you can't miss!

[EVENTS AT CABECEIRAS DE BASTO](#)

[EVENTS AT CELORICO DE BASTO](#)

[EVENTS AT MONDIM DE BASTO](#)

[EVENTS AT RIBEIRA DE PENA](#)

EVENTS

CURIOSITIES



Cabeceiras, Mondim and Celorico de Basto: these tree cities belong to “Basto lands”, a geographic and cultural region in the north of Portugal. The name "Basto lands" derives from the historic roots connected to the ancestral people that once lived there, including the possible influence of the Bastos people, that created the first community in this region.



Celorico de Basto: known as the “Camellias capital” of Portugal. The festivities of camellias at Celorico de Basto happen every year, usually at the end of February and beginning of March. During this period, the city celebrates the beauty of this flowers making exhibitions, parades and cultural activities that attract visitors from all over the country.



The **gastronomy** of Cabeceiras de Basto is a delight for regional cuisine lovers, focusing specially on "Barrosã" and "Maronês" meat, Terras Latas do Minho goat, corn bread and high quality smokehouse products. The local restaurants offer a wide range of traditional dishes, including codfish with smashed potatoes, accompanied by the region's green wine. For dessert, there are plenty of delicious options, as the famous cavacas and the irresistible sponge cake, that can be dry or moist.



YOUR OPINION IS IMPORTANT TO US



We suggest our guests to give their opinion through the reservation platform or Google.

Thank you for your visit

We hope to see you again.

